

Reflections on the Application of Digital Design in Future Urban Construction

Qiang Wang

China University of Mining & Technology (CUMT), China

Abstract. As globalization deepens, it brings new opportunities for urban construction. With the acceleration of urban planning processes and the pressures of population growth, higher demands are placed on urban construction. At the same time, rapid developments in science and technology provide new ideas and directions for urban construction. Digital design, as an emerging design concept and technical method, is becoming an important support for future urban construction. By utilizing advanced technologies such as big data, cloud computing, and artificial intelligence, digital design can achieve comprehensive optimization of urban planning, architectural design and construction, and urban management and services, bringing revolutionary changes to urban construction. Therefore, this paper explains the technological basis of digital design in current urban construction to provide a background for understanding its application. It then delves into the specific application advantages of digital design in three aspects: urban planning, architectural design and construction, and urban management and services. However, digital design still faces multiple challenges in application, such as technology, security, and privacy issues, which need to be addressed through corresponding strategies. Through in-depth research and practice, it is believed that digital design will bring more sustainable solutions to future urban construction.

Keywords: Digital Design; Urban Construction; Innovation Strategy.

1. Introduction

With the continuous advancement of technology and the deep development of global informatization, digital design has gradually permeated various fields of urban construction, becoming a significant force in promoting urban development. By utilizing advanced technologies such as big data, cloud computing, the Internet of Things, and artificial intelligence, digital design transforms traditional urban design patterns into more intelligent, efficient, and sustainable approaches, revolutionizing urban planning, design, construction, and management. Traditional urban planning often relies on experience and intuition, making it difficult to accurately predict and address the various challenges of future urban development. Digital design, however, enables deep research and prediction of urban development trends, traffic conditions, and environmental impacts through big data analysis and simulation technology, thereby devising more rational and feasible planning schemes. In architectural design and construction, digital design also shows immense potential and advantages[1-5]. With advanced technologies like BIM, designers can more intuitively display architectural effects, improving design precision and efficiency. Moreover, digital design optimizes construction processes, reduces resource wastage and environmental pollution, and enhances construction quality and safety. Digital design holds broad prospects and immense potential for application in future urban construction. By enhancing technological innovation and practical application, digital design will bring more intelligent and efficient solutions to urban construction, promoting higher-quality urban development.

2. Technological Foundations of Digital Design in Urban Construction

2.1. 3D Modeling and Visualization Technologies

In modern urban construction, 3D modeling and visualization technologies enable computers to accurately generate three-dimensional models of cities, providing designers and planners with an



intuitive, three-dimensional visual platform. Through 3D modeling, the spatial layout, architectural forms, and road networks of cities are meticulously displayed, allowing relevant personnel to more deeply understand the complex structure and characteristics of cities. This intuitive presentation aids designers in capturing the overall appearance of cities and discovering potential problems and optimization opportunities for spatial layouts. Visualization technology presents design schemes in the form of three-dimensional images, making design intentions clearer and more vividly expressed. Whether it's the appearance of buildings, the internal spatial layout, or urban landscape planning, visualization technology provides a direct showcase, assisting all parties in better understanding and communicating design intentions and offering more comprehensive and accurate information support during the decision-making process.

2.2. Geographic Information Systems (GIS)

As a core component of digital design, GIS's application in urban planning, design, and management is increasingly prominent[6-7]. The power of GIS lies in its ability to efficiently integrate, store, edit, analyze, and display geospatial data, providing comprehensive, multi-angle information support for urban construction. In urban construction, GIS plays an irreplaceable role. It not only acquires various types of geospatial information about cities, such as terrain, landforms, roads, and buildings, but also conducts in-depth analysis and processing of this data, helping decision-makers more accurately grasp the spatial layout and development trends of cities. Moreover, GIS supports refined management of urban planning. Through the GIS platform, detailed analysis and comparison of various urban areas can be performed, identifying potential problems and advantages, and providing more precise data support for the formulation of planning schemes. Additionally, GIS can also achieve three-dimensional visualization of planning schemes, enabling all parties to more intuitively understand and communicate design intentions, improving the implementation efficiency of planning schemes. The future development trend of GIS is illustrated in Figure 1.

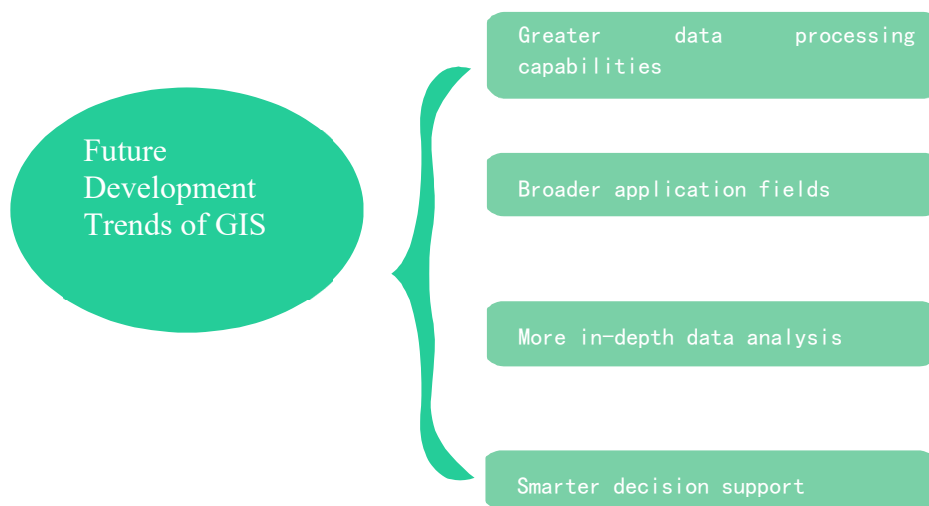


Figure 1. Future Development Trends of GIS

2.3. Big Data Analysis Technologies

Big data analysis technology is a cornerstone of digital design, deeply mining massive data of cities to provide precise data support for urban planning. By collecting and analyzing key data such as population distribution, traffic flow, and energy consumption, big data analysis technology reveals the intrinsic laws of urban operations, providing a solid basis for optimizing urban resource allocation. In terms of population distribution, big data analysis can accurately depict the population density, mobility trends, and residential characteristics of different areas, offering urban planners deep insights into population needs. In terms of traffic flow, by real-time monitoring and analysis of road congestion and public transport usage, urban planners can more precisely plan traffic networks, improve traffic efficiency, and alleviate traffic pressure. Additionally, big data analysis technology

helps urban planners deeply understand the energy consumption of cities, thereby devising more environmentally friendly and energy-saving urban development strategies. By optimizing energy allocation, reducing unnecessary energy waste, and lowering urban operating costs, big data analysis contributes to the sustainable development of cities.

3. Advantages of Digital Design in Urban Construction

3.1. Enhancing Accuracy in Urban Planning

Digital design significantly enhances the accuracy and scientific nature of urban planning. With cutting-edge technologies like big data and cloud computing, digital design can capture and analyze data from various urban aspects in real time, from topography and road traffic to building distribution and traffic flow[8-9]. This deep data analysis provides solid support for urban planning, allowing planners to predict urban development trends more accurately and devise planning schemes that better meet actual needs. Additionally, digital design helps optimize urban spatial layout, enhancing the functionality and livability of cities. The application of digital design also greatly improves the efficiency and quality of urban planning. Traditional planning methods, often reliant on manpower and experience, struggle to consider various complex factors comprehensively. Digital design, however, automates the handling of vast data, rapidly generates multiple planning schemes, and evaluates and optimizes these through simulation technologies, revolutionizing urban planning.

3.2. Increasing Controllability in Architectural Design

In the field of architectural design, digital design markedly enhances design controllability and precision. Using digital tools such as CAD software and 3D modeling, designers can freely create and adjust in a virtual environment, achieving instant visualization of design ideas. Traditional architectural design, often dependent on manual drawing, is time-consuming and less precise, whereas digital tools have completely changed this scenario. Designers can precisely draw architectural plans using software, easily adjust parameters, and receive real-time design feedback, significantly improving design efficiency and quality. Moreover, digital design can perform simulations and evaluations of building performance. By simulating a building's structure, materials, and environment, designers can predict the performance during usage, such as lighting, ventilation, and energy consumption, helping to identify potential issues and optimize in advance to ensure optimal real-world performance.

3.3. Enhancing Intelligence in Urban Management

Table 1. Applications and Effects of Digital Design

Enhancements	Applications and Effects of Digital Design:
Real-time monitoring and analysis	By utilizing technologies such as the Internet of Things and sensors, digital design allows for real-time monitoring of the operational status of urban facilities, providing city managers with precise operational reports through big data analysis.
Problem identification and resolution	Through data analysis, issues such as traffic congestion and equipment malfunctions are promptly identified, offering city managers quick response solutions and improving management efficiency.
Decision support	Using big data models, digital design provides city managers with scientific and precise decision support, helping to formulate urban management strategies that meet actual needs.

Digital design plays a key role in advancing the intelligence level of urban management. With advanced digital technologies, urban managers can obtain and analyze real-time operational data of various city facilities, precisely understanding the city's operational conditions. Digital design aids in

real-time monitoring and analysis, helping managers promptly identify issues in facility operations. Whether it's traffic congestion, water supply anomalies, or environmental pollution, digital design can quickly capture these irregularities, providing managers with timely alerts and solutions, thus enhancing the efficiency of urban management and greatly improving the city's response to emergencies. Moreover, digital design offers robust decision support for urban managers. Through data analysis, managers can scientifically assess the effects of different policies or projects, predict future development trends, and devise urban management strategies that better meet actual needs. At the same time, digital design helps optimize resource allocation, enhancing the efficiency of urban resource usage and reducing operational costs.

4. Measures for Digital Design in Future Urban Construction

4.1. Government Support

To fully leverage the advantages of digital design in future urban construction, government departments should play a guiding role, increasing investment in and support for digital design technologies. First, the government should formulate relevant policies, clarifying the status and role of digital design technologies in urban construction and providing enterprises with tax relief, financial subsidies, and other support measures to reduce application costs and stimulate innovation. Second, establishing standards and norms for digital design technologies is crucial. The government should organize expert teams to develop operable standards and norms tailored to the actual needs of urban development, ensuring a robust foundation for the widespread application of digital design technologies. Lastly, the government should promote the deep integration of digital design technologies with urban construction. Encouraging enterprises and institutions to actively adopt digital design technologies in planning, design, and construction phases enhances the quality and efficiency of urban construction. Strengthening training and education in digital design technologies also elevates the professional qualifications and skills of practitioners, providing talent support for the widespread application of digital design[10].

4.2. Emphasizing Talent Development

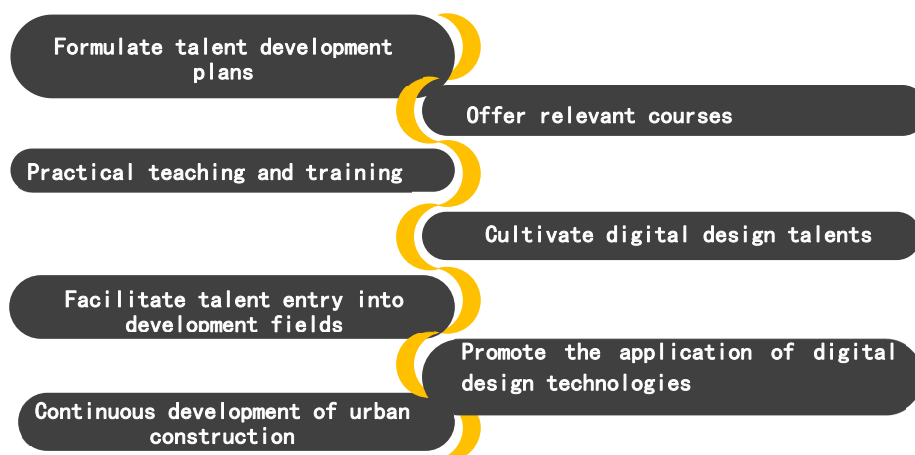


Figure 2. Talent Training Process

As technology rapidly advances, digital design technologies have become a core driving force in urban construction. However, the widespread application and in-depth development of these technologies require a team of professionals with specialized knowledge and skills. Currently, there is a shortage of digital design talents in the urban construction field in China. Despite the growing market demand for digital design technologies, the supply of talents with relevant skills and experience is insufficient, severely limiting the in-depth application and development of digital design

technologies in urban construction. Therefore, governments, universities, and enterprises should cooperate closely to develop digital design talent training programs. The government should increase investment in talent training, providing policy support and financial aid; universities should optimize course offerings and strengthen practical teaching to cultivate professionals with digital design capabilities; and enterprises should actively participate in the training process, offering internships and employment opportunities to attract more talents to the urban construction field, providing a strong talent guarantee for the sustainable development of future urban construction. The talent training process is illustrated in Figure 2.

4.3. Strengthening Innovation and Breakthroughs

In the current era of globalization and informatization, digital design technologies, with their efficient, precise, and sustainable characteristics, are becoming an indispensable support in the field of urban construction. However, as urban construction needs continue to change and upgrade, digital design technologies also face increasingly severe challenges. Firstly, urban construction demands higher performance from digital design technologies, not only in their role in planning, design, and construction phases but also in their ability to meet the needs of sustainable urban development[11]. Secondly, digital design technologies themselves are continuously evolving, with new concepts, methods, and tools emerging, necessitating ongoing technological innovation and research and development. Therefore, the government should encourage research institutions and enterprises to increase their research and development investments in digital design technologies, promoting technological innovation and upgrades. Through setting up special funds, establishing industry-university-research cooperation mechanisms, promoting technology transfer, and facilitating the transformation of achievements, strong support is provided for the innovation and development of digital design technologies. Simultaneously, the government should also strengthen exchanges and cooperation with international advanced levels, introducing and absorbing international advanced technologies and experiences to enhance the overall level of China's digital design technologies.

4.4. Protecting Privacy Data

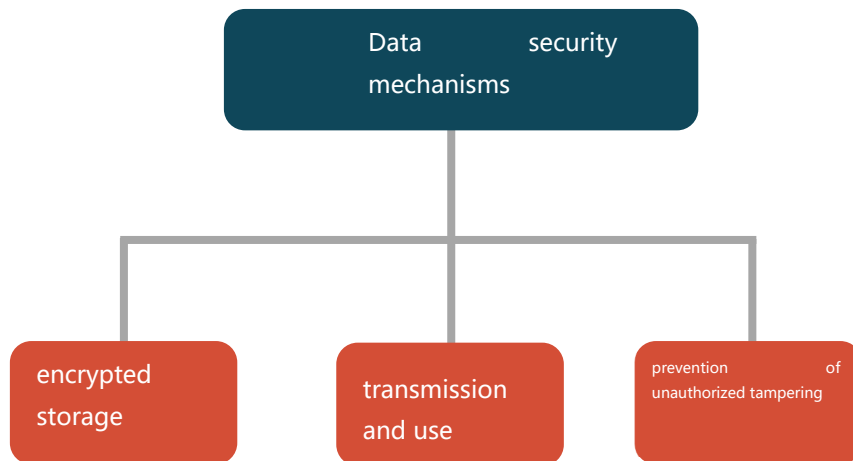


Figure 3. Data Security Mechanism

In today's era, where digital design is becoming increasingly common, data security and privacy protection are particularly important. Digital design involves a variety of data types, including sensitive information such as geographical information and population distribution. If such information is leaked or misused, it could cause immeasurable harm to society and individuals. Therefore, data security and privacy protection must be highly emphasized, and a robust data security mechanism must be established, as shown in Figure 3. This includes but is not limited to strengthening the encryption of data storage, transmission, and usage, and preventing data from being illegally accessed or tampered with. Additionally, data management should be strengthened to ensure that data

is strictly monitored and protected at all stages of collection, processing, and use. Furthermore, the formulation of relevant laws and regulations is essential. Through legislative means, data collection, use, and sharing behaviors can be regulated, clarifying the rights and responsibilities of all parties, providing legal protection for data security and privacy. Acts violating data security regulations should be severely punished according to the law, forming an effective deterrent[12].

5. Conclusion

Digital design, as an emerging force in the field of urban construction, with its unique technical advantages and broad application prospects, is leading the new trend of future urban development. Through the discussions in this paper, we deeply recognize the great value and potential of digital design in multiple aspects such as urban planning, architectural design and construction, and urban management and services. However, the application of digital design in urban construction still faces many challenges and issues. Key issues such as the unification of technical standards, data security and privacy protection, and the integration of technology with traditional models, need in-depth research and solutions. Only by overcoming these challenges can digital design better play its role, contributing more to urban construction. In the future, digital design will play an increasingly important role in the field of urban construction. Driven by continuous technological advancements, digital design will bring more innovations and breakthroughs to urban construction, promoting a more beautiful, prosperous, and sustainable urban development.

References

- [1] Dufva T, Dufva M. Grasping the future of the digital society. *Futures*, 2019, 107: 17–28.
- [2] Balogun A L, Marks D, Sharma R, Shekhar H, Balmes C, Maheng D, Arshad A, Salehi P. Assessing the potentials of digitalization as a tool for climate change adaptation and sustainable development in urban centres. *Sustainable Cities and Society*, 2020, 53: 101888.
- [3] Teubner R A, Stockhinger J. Literature review: Understanding information systems strategy in the digital age. *Journal of Strategic Information Systems*, 2020, 29(4): 101642.
- [4] Wang J, Cao S J, Yu C W. Development trend and challenges of sustainable urban design in the digital age. *Indoor and Built Environment*, 2021, 30(1): 3–6.
- [5] Abousaedi M, Hakimian P. Developing a checklist for assessing urban design qualities of residential complexes in new peripheral parts of Iranian cities: A case study of Kerman, Iran. *Sustainable Cities and Society*, 2020, 60: 102251.
- [6] Wang J. Four generations of urban design development paradigms from the perspective of rational planning. *City Planning*, 2018, 42(1): 9–73.
- [7] Louail T, Lenormand M, Cantu Ros O G, Picornell M, Herranz R, Frias-Martinez E, Ramasco J J, Barthelemy M. From mobile phone data to the spatial structure of cities. *Scientific Reports*, 2014, 4(1): 5276.
- [8] Ren C, Cao S J. Implementation and visualization of artificial intelligent ventilation control system using fast prediction models and limited monitoring data. *Sustainable Cities and Society*, 2020, 52: 101860.
- [9] Yang J, Shi Y, Yu C, Cao S J. Challenges of using mobile phone signalling data to estimate urban population density: Towards smart cities and sustainable urban development. *Indoor and Built Environment*, 2020, 29(2): 147–150.
- [10] Barkley J E, Lepp A. The effects of smartphone facilitated social media use, treadmill walking, and schoolwork on boredom in college students: Results of a within subjects, controlled experiment. *Computers in Human Behavior*, 2021, 114: 106555.
- [11] Wang C, Qin F, Samuel R D J. Cloud assisted big data information retrieval system for critical data supervision in disaster regions. *Computer Communications*, 2020, 151: 548–555.
- [12] Büchel K, Ehrlich M. Cities and the structure of social interactions: Evidence from mobile phone data. *Journal of Urban Economics*, 2020, 119: 103276.